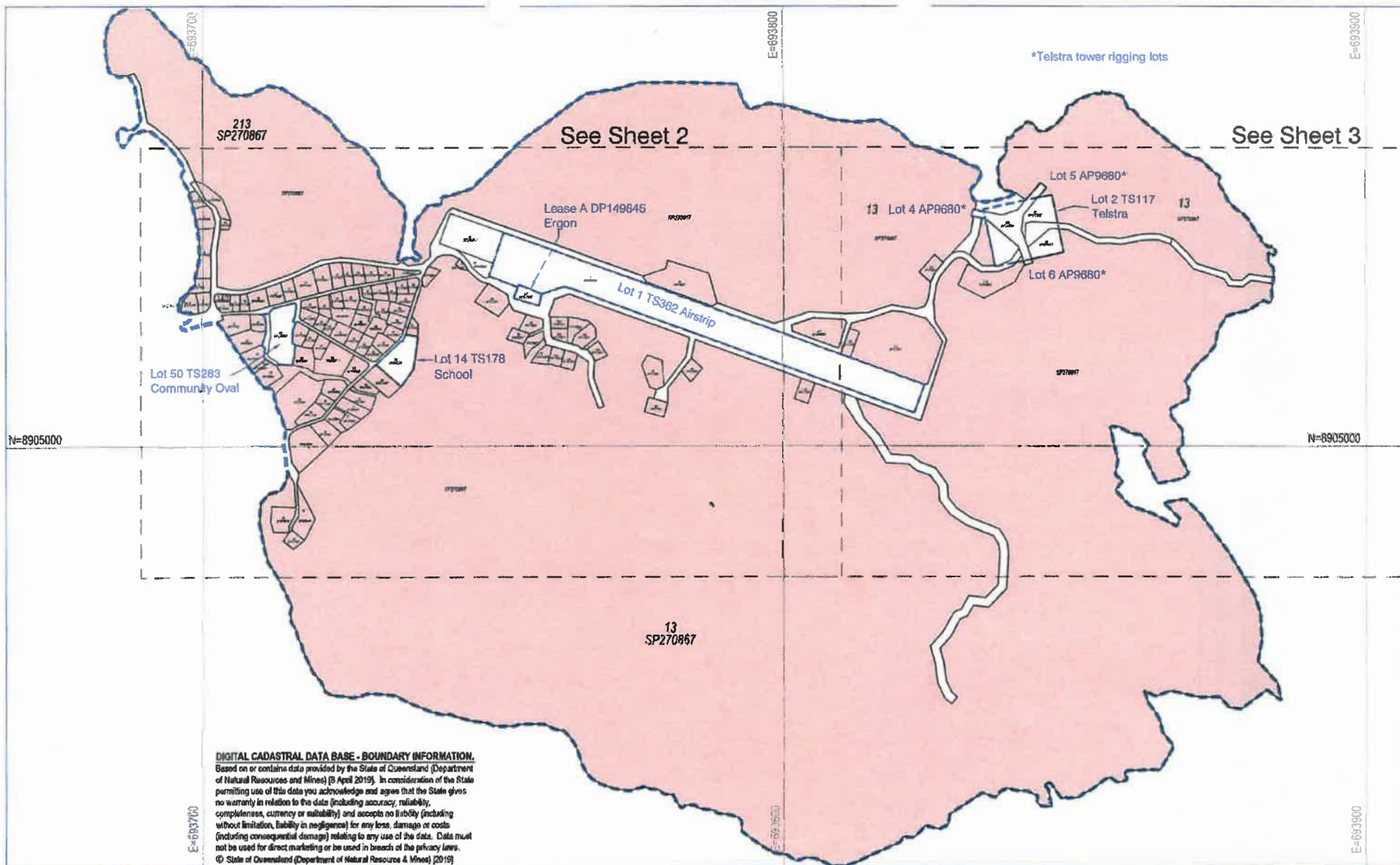


Schedules

Schedule 3 – Map of ILUA Area


The map in this schedule depicts the *ILUA Area*.



DIGITAL CADASTRAL DATA BASE - BOUNDARY INFORMATION.
 Based on or contains data provided by the State of Queensland (Department of Natural Resources and Mines) (8 April 2019). In consideration of the State permitting use of this data you acknowledge and agree that the State gives no warranty in relation to the data (including accuracy, reliability, completeness, currency or suitability) and accepts no liability (including without limitation, liability in negligence) for any loss, damage or costs (including consequential damage) relating to any use of the data. Data must not be used for direct marketing or be used in breach of the privacy laws.
 © State of Queensland (Department of Natural Resources & Mines) (2019)



Schedule 3 - lama Infrastructure and Housing ILUA Mapping



LEGEND

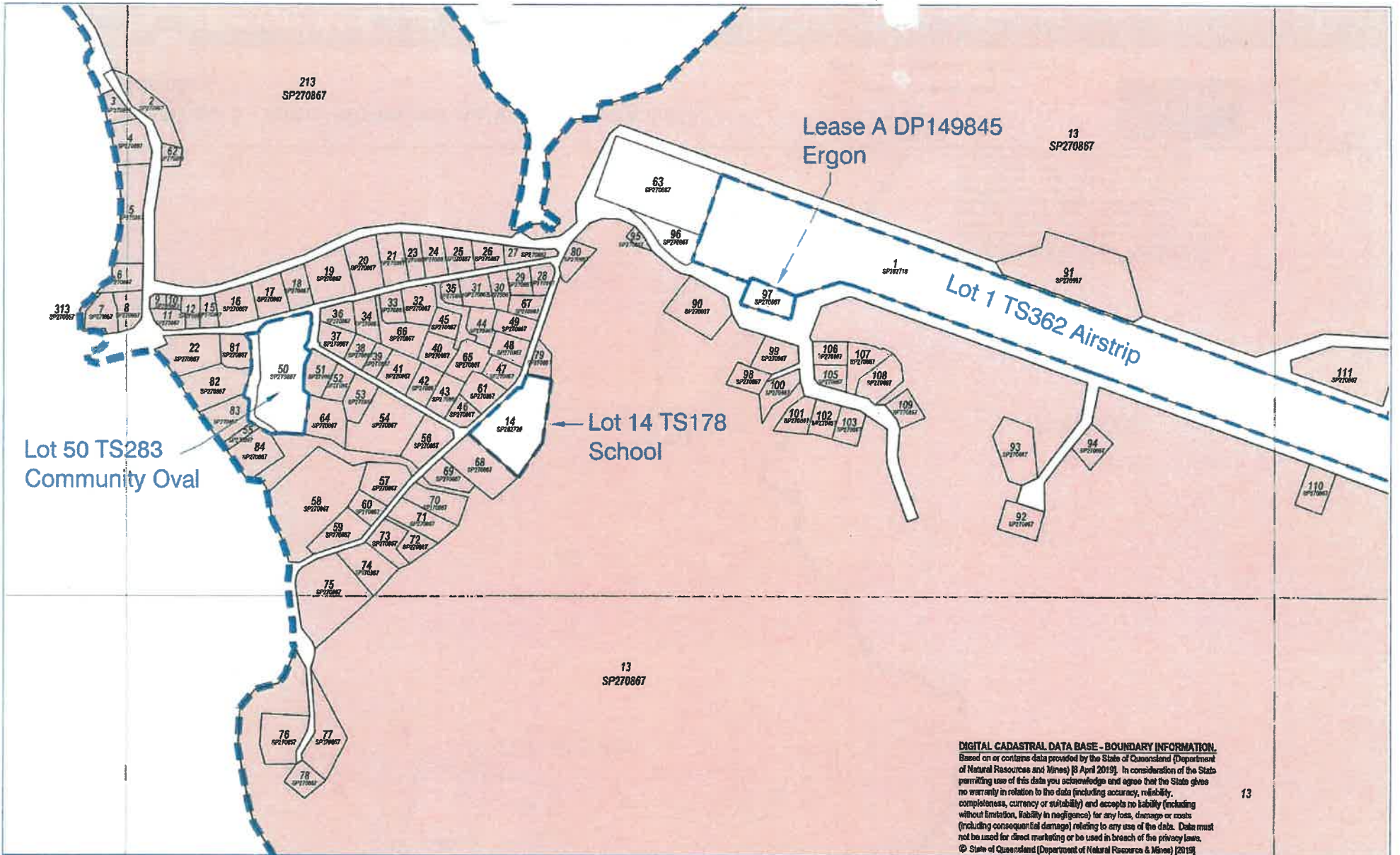
- ILUA Area
- Native Title Determination

6 SP270867 Lotno PlanNumber DCDB 9 January 2019



RPS Australie East Pty Ltd
 ACN 140 292 762
 135 Abbott St
 PO Box 1949
 CAIRNS QLD 4870

T +61 7 4031 1336 F +61 7 4031 2942 W rpsgroup.com.au



DIGITAL CADASTRAL DATA BASE - BOUNDARY INFORMATION.
 Based on or contains data provided by the State of Queensland (Department of Natural Resources and Mines) [8 April 2019]. In consideration of the State permitting use of this data you acknowledge and agree that the State gives no warranty in relation to the data (including accuracy, reliability, completeness, currency or stability) and accepts no liability (including without limitation, liability in negligence) for any loss, damage or costs (including consequential damage) relating to any use of the data. Data must not be used for direct marketing or be used in breach of the privacy laws.
 © State of Queensland (Department of Natural Resources & Mines) [2019]



Schedule 3 - lama Infrastructure and Housing ILUA Mapping

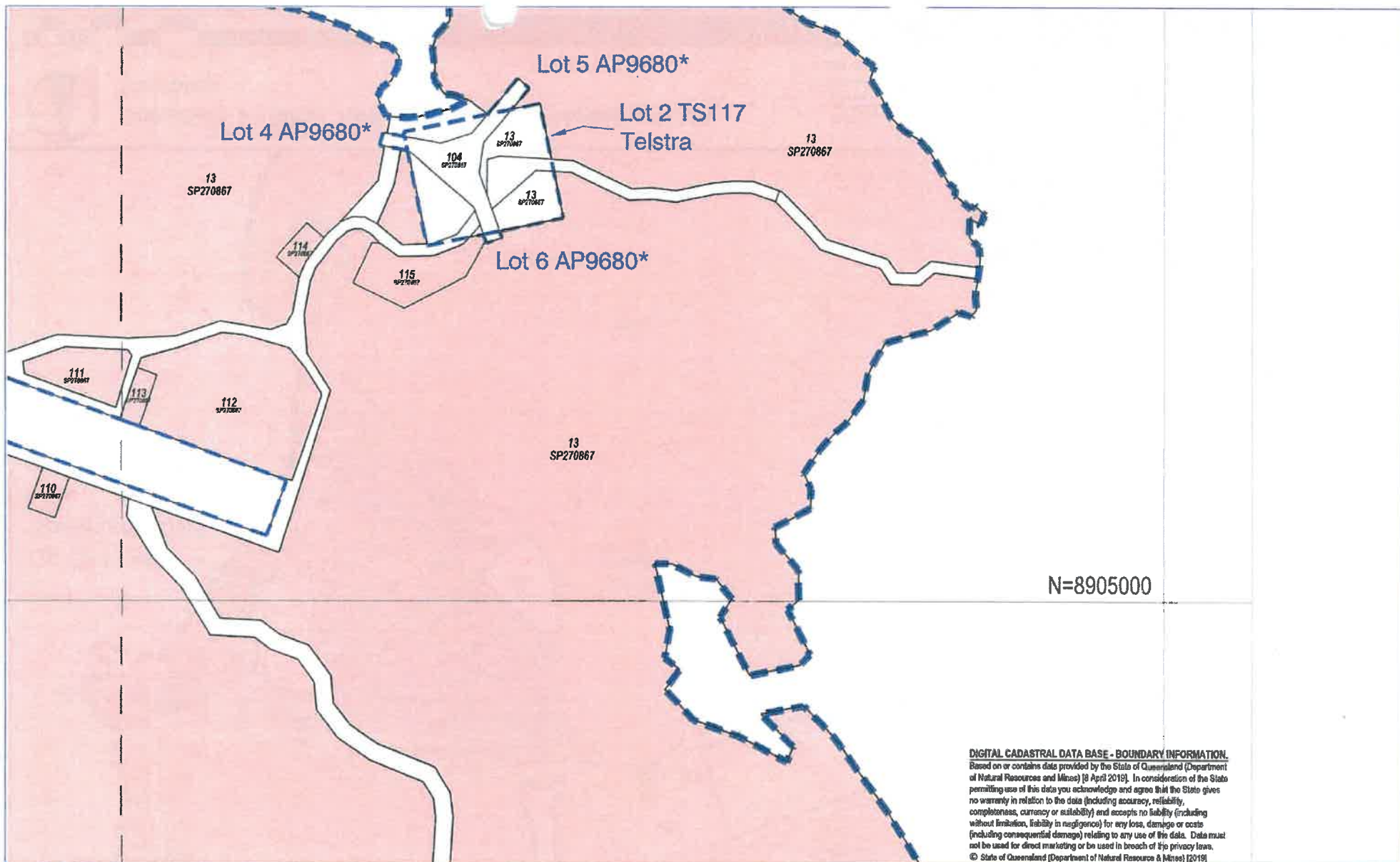
LEGEND

- ILUA Area
- Native Title Determination

RPS
 RPS Australia East Pty Ltd
 ACN 140 292 762
 135 Abbott St
 PO Box 1949
 CAIRNS QLD 4870

6 SP270867 Lotno PlanNumber DCDB 9 January 2019

T +61 7 4031 1336 F +61 7 4031 2942 W rpsgroup.com.au



DIGITAL CADASTRAL DATA BASE - BOUNDARY INFORMATION.
 Based on or contains data provided by the State of Queensland (Department of Natural Resources and Mines) [8 April 2019]. In consideration of the State permitting use of this data you acknowledge and agree that the State gives no warranty in relation to the data (including accuracy, reliability, completeness, currency or suitability) and accepts no liability (including without limitation, liability in negligence) for any loss, damage or costs (including consequential damage) relating to any use of the data. Data must not be used for direct marketing or be used in breach of the privacy laws.
 © State of Queensland (Department of Natural Resources & Mines) [2019]

Schedule 3 - lama Infrastructure and Housing ILUA Mapping




LEGEND

- ILUA Area
- Native Title Determination

6 SP270867 LotNo PlanNumber DCDB 9 January 2019

RPS Australia East Pty Ltd
 ACN 140 292 762
 135 Abbott St
 PO Box 1949
 CAIRNS QLD 4870

T +61 7 4031 1336 F +61 7 4031 2942 W rpsgroup.com.au

Datum MGA94 Z54 Scale 1:3,000 @ A3 | Date 10-07-2019 | Drawing PR109503-131D | Sheet 3 of 3